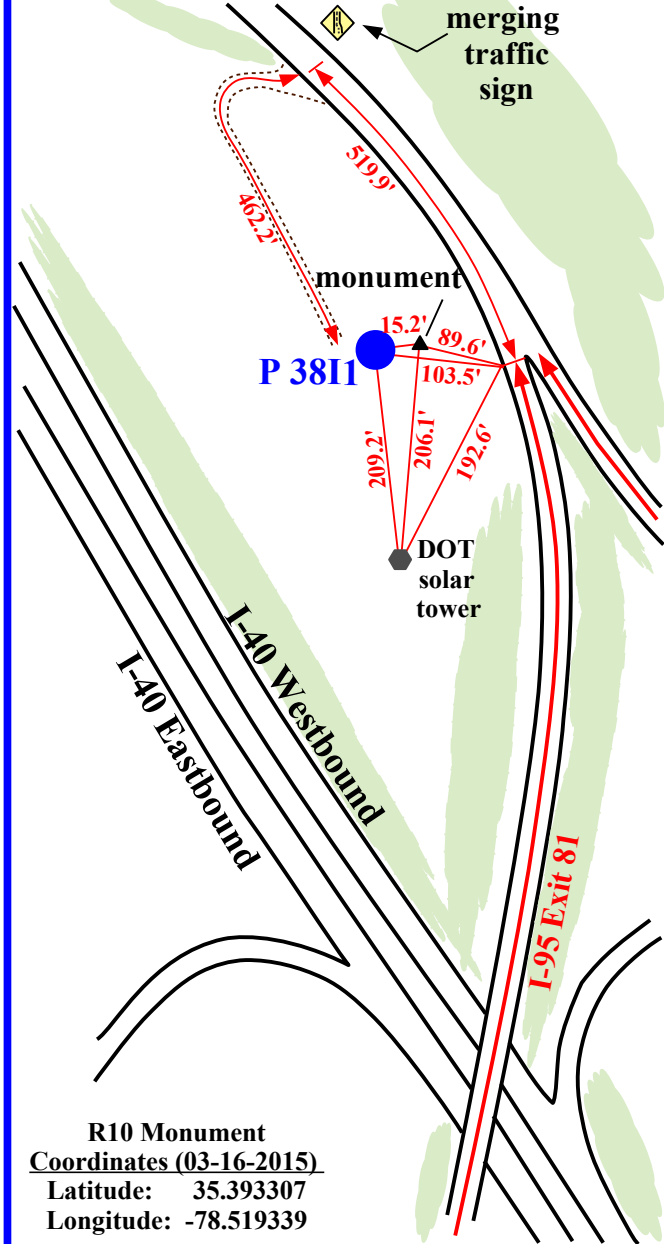


Latitude: 35.393419
Longitude: -78.519450

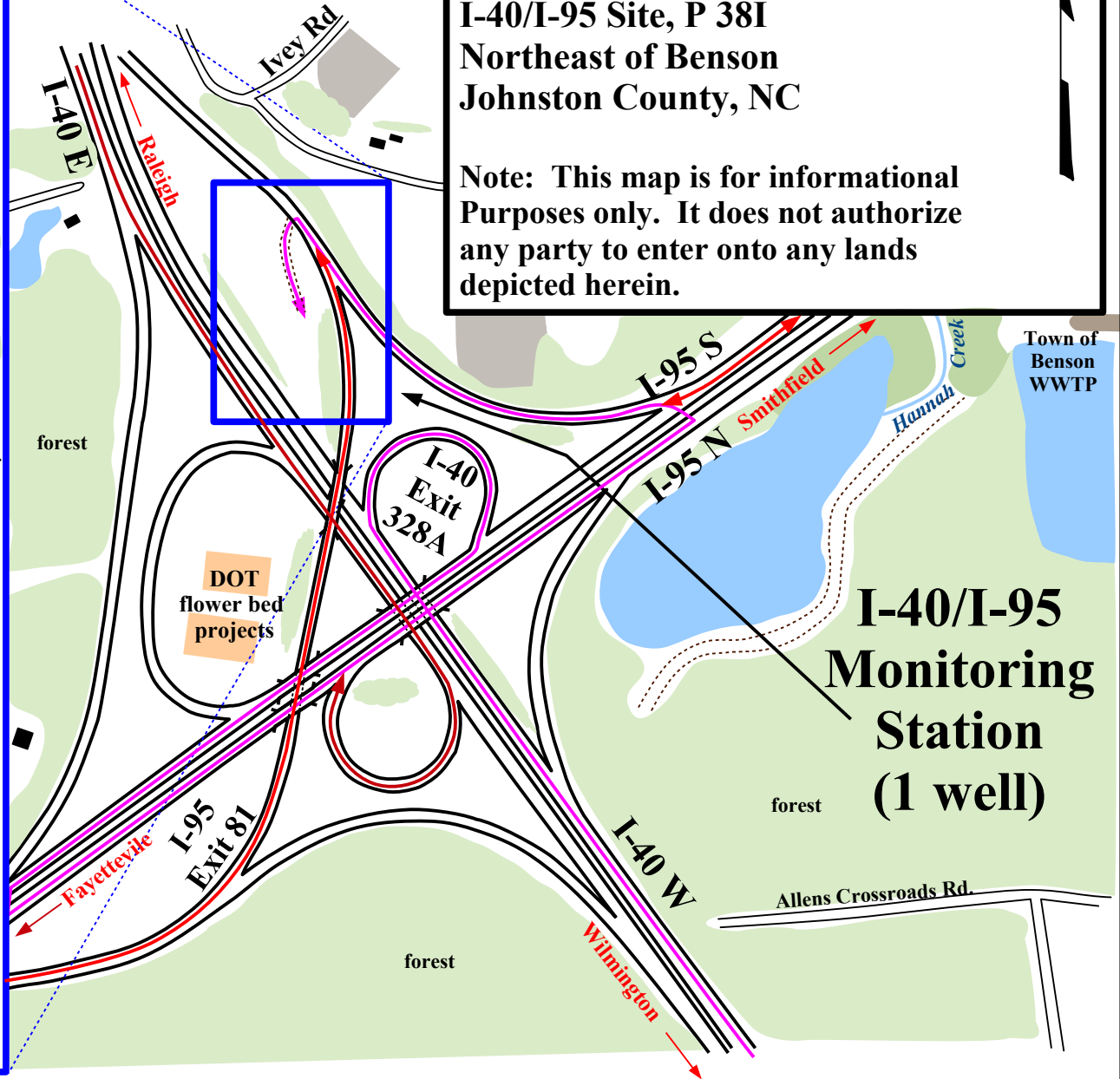
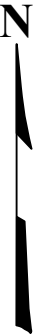


R10 Monument
Coordinates (03-16-2015)
Latitude: 35.393307
Longitude: -78.519339

Site Map

North Carolina
Monitoring Well Network
I-40/I-95 Site, P 381
Northeast of Benson
Johnston County, NC

Note: This map is for informational Purposes only. It does not authorize any party to enter onto any lands depicted herein.



I-40/I-95 Monitoring Station (1 well)

200 ft